

PRODUCTS AND SYSTEM SOLUTIONS

Overview Applications

Navigation
& Surveying

Stabilization
& Control

Automotive

Defence

GNSS Denied

Gravimetry

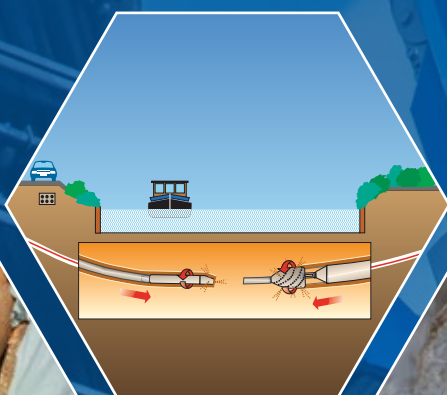
Drilling

Your needs?




DEVELOPING SOLUTIONS FOR THE TASKS OF TODAY AND TOMORROW

Drilling

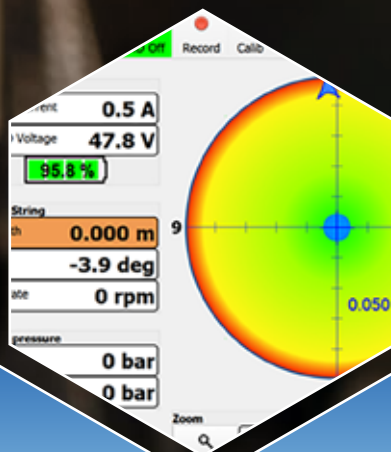


Whatever is
your challenge -
you name it and
we'll master it




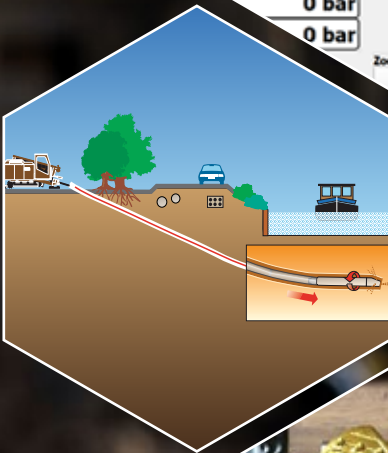
DRILLING

Gyro Guided Horizontal Directional Drilling



iANARO-HDD

Determination of the drill-head's orientation and position in real-time for MWD (Measuring While Drilling) operations



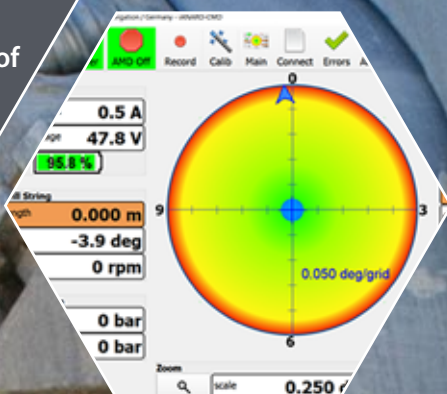
DRILLING

Gyro Guided Micro Tunneling



iANARO-MT

Precise three dimensional attitude / heading information in real-time, relative between two orientations or related absolute to true north and the horizon.
Application: Alignment of tunneling and mining machines.



DEVELOPING SOLUTIONS FOR THE TASKS OF TODAY AND TOMORROW

Drilling



iMAR Navigation GmbH • Im Reihersbruch 3 • D-66386 St.Ingbert / Germany
Fon: +49 6894 96 57-0 • sales@imar-navigation.de • www.imar-navigation.de

Lat 49.2738804° N • Long 7.1596637° E • Alt 311.34 m

32U 366120 5459546

32U LV 66120 59546