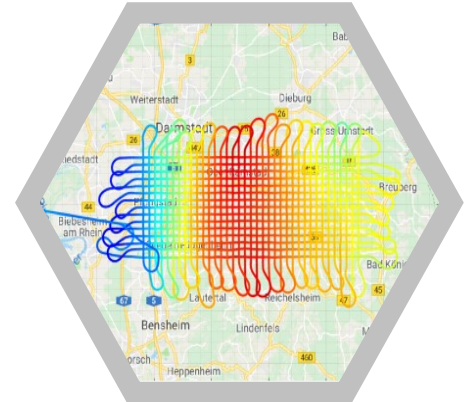
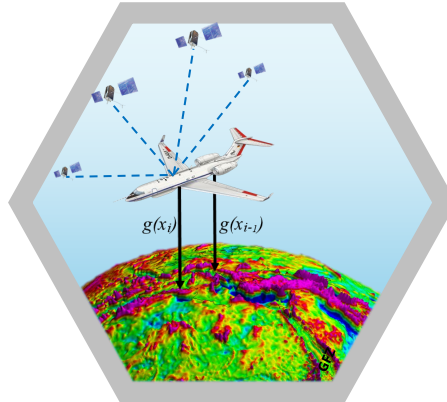


iPosCAL-GRAV

INS/GNSS Post Processing & Calculation Software



iPosCAL is iMAR's powerful and easy-to-use INS/GNSS/ODO post-processing software, fully compatible with all iMAR INS/GNSS devices supporting the iXCOM communication protocol, like the iCORUS. The software allows the processing of single data sets as well as fully automated **ultra-fast batch-evaluation** of a larger survey campaigns with up to hundreds of flights / tracks.

iPosCAL-GRAV is designed for airborne or shipborne **gravimetry** data processing, showing its full potential in combination with iMAR's family of strapdown gravimeter iCORUS. On top of the basic iPosCal-Suite features for IMS-based surveying like the precise determination of position, velocity and attitude over time, it offers additional functionality for airborne or shipborne gravimetry: The automated determination of survey line endings, an automated generation of cross-over statistics as well as basic cross-over network adjustment methods, the generation of gravity map images, and more.

CAPABILITIES & FEATURES

- Determination of gravity from raw acceleration / rotation data and GNSS trajectory.
- **Easy-to-use processing mode** for the less experienced user.
- **Expert mode**, allowing the fine-tuning of all relevant processing parameters, GNSS-arrays with multiple antennas, user-customizable output files, and much more.
- Position, velocity, attitude and standard deviation determination with exceptional performance.
- ultra short processing time at a very high accuracy (**~5 seconds processing time per 1 hour measurement data**).
- Automated, batch-processing to handle even very large campaigns (command line interface available in addition).
- Signal Processing: multi constellation / multi frequency GNSS, Filter and spectrum analyzer capability, lever arm estimator, multi-turn calculation etc..

*The high performance, ultra fast and easy-to-use Post-Proc Solution
for Field Operators and Experts*

Technical Data iPosCAL-GRAV

- all performance indicators given as RMS values unless stated otherwise -

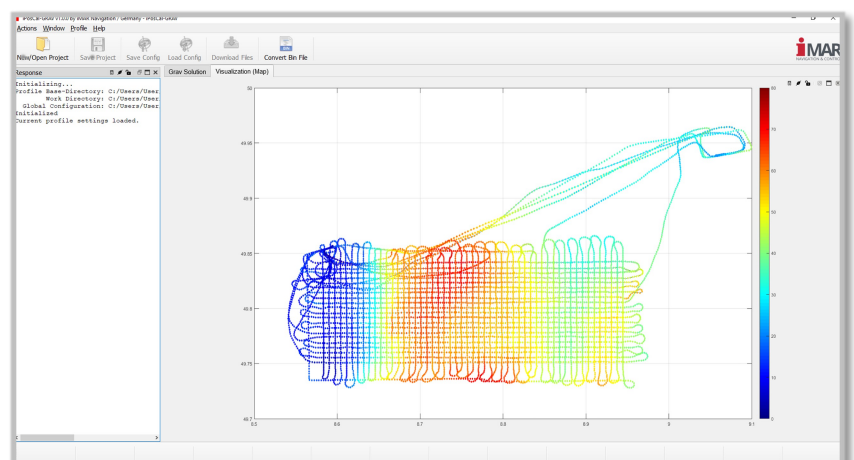
Input Data and Formats	Value
Post Processing	- iXCOM PostProcLog (any iMAR INS/GNSS system with iNAT architecture) - NovAtel SPAN™ raw data format - ASCII / .csv
Gravimetry	- iXCOM GravLog (iCORUS product family) - optional terrestrial gravity tie value at port/airport to obtain absolute gravity estimates
GNSS Aiding	- Waypoint™ GravNav™ ASCII files - binary files from GNSS eng. of type MOSAIC (Septentrio™) or OEM77xx (NovAtel™) - RINEX 3.x (raw GNSS observations)

Output Data (excerpt)	Remark
Position	latitude / longitude / ellipsoidal height & time
Velocity	North-East-Down or body fixed front Starboard-Down
Attitude	roll / pitch / heading or as full 3x3 rotation matrix
Gravity or Gravity Disturbance	
Estimates of Accelerometer and Gyroscope Bias	
Estimated Standard Deviations	position, velocity, attitude, gravity
Quick Look Data	even available without RTK correction in the field

Output Formats	
ASCII / .csv	customizable format
Binary files	Matlab™ scripts and Python scripts available
.kml	for integration with GoogleEarth™
NetCDF data files	for integration with GMT



**iCORUS-02 Stardown Gravimeter
(INS/GNSS for data acquisition)**



iMAR Navigation GmbH • Im Reihersbruch 3 • D-66386 St. Ingbert / Germany
Phone: +49-(0)-6894-9657-0

www.imar-navigation.de
sales@imar-navigation.de

© iMAR Navigation GmbH
Technical modifications reserved w/o notice
Rev. 2.04 / 26.06.2023 • DocNo. DOC230626133